

R-102

R-103

R-104

R-105

R-108

R-109

R-110

R-111

R-112

R-113

R-124

R-128

R-130

Latitude: 20.936783  
Longitude: 77.802284  
Elevation: 367.93±31 m  
Accuracy: 35.6 m  
Time: 25-03-2021 15:04  
Note: Geology Musium

Latitude: 20.936734


Longitude: 77.802321

Elevation: 367.76±31 m

Accuracy: 20.2 m

Time: 25-03-2021 15:02

Note: Geology museum



Chalcopyrite

Chromites (Thaloor)

Malachite

Dharwad Gneiss




Quartzite

Pisolitic Iron ore

Latitude: 20.936731  
Longitude: 77.80232  
Elevation: 367.54±31 m  
Accuracy: 2840.0 m  
Time: 25-03-2021 14:59  
Note: Geology musium

Latitude: 20.936757  
Longitude: 77.802297  
Elevation: 367.93±31 m  
Accuracy: 33.0 m  
Time: 25-03-2021 15:04  
Note: Geology Musium



A collection of approximately 30 rock specimens of various shapes, sizes, and colors (including dark grey, light grey, tan, and brown) are arranged on a white surface inside a glass display case. The specimens exhibit different textures and mineral compositions, typical of a geological collection.

Latitude: 20.936739  
Longitude: 77.802341  
Elevation: 367.81±31 m  
Accuracy: 33.8 m  
Time: 25-03-2021 15:03  
Note: Geology Musium

Latitude: 20.936778  
Longitude: 77.802282  
Elevation: 367.93±31 m  
Accuracy: 35.8 m  
Time: 25-03-2021 15:04  
Note: Geology Musium



Golden Quartz

Laterite (Khatnagiri)

Alumina pits

Quartzite (Khatnagiri)

Laterite (Khatnagiri)



Quartzite

Sandstone (Khatnagiri)

Mixed Form

Thrustward Shale

Latitude: 20.936733  
Longitude: 77.802317  
Elevation: 367.61±32 m  
Accuracy: 20.0 m  
Time: 25-03-2021 14:58  
Note: Geology musium



FOSSILIFEROUS LIMESTONE

PLANT FOSSIL

FOSSILIFEROUS LIMESTONE

Charnokite

Wood fossil trunk

Banded sandstone



Fold Structure



Brown Sand



Aragonite



Basalt green

Latitude: 20.936732  
Longitude: 77.802317  
Elevation: 367.54±31 m  
Accuracy: 20.0 m  
Time: 25-03-2021 14:59  
Note: Geology musium



Geology Museum  
Inventory List  
Sample No. R-180  
Date 25-03-2021  
Time 15:05  
Location Geology Musium



Latitude: 20.936787  
Longitude: 77.802279  
Elevation: 367.73±31 m  
Accuracy: 39.9 m  
Time: 25-03-2021 15:05  
Note: Geology Musium

Latitude: 20.936748  
Longitude: 77.802345  
Elevation: 367.97±31 m  
Accuracy: 32.8 m  
Time: 25-03-2021 15:03  
Note: Geology Musium

Geological Survey of India  
Museum  
New Delhi



## Museum Specimens:-

### 1) Poriferans:-




### 2) Coelenterates:-



### 3) Arthropods:-



### 4) Echinoderms:-





5) Fishes:-

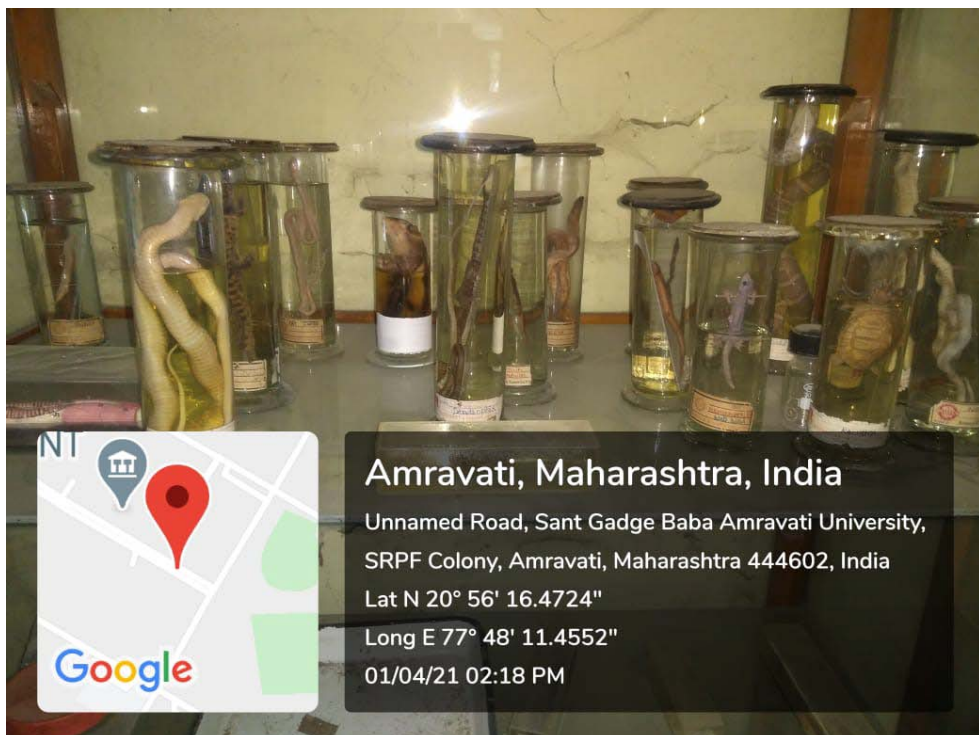




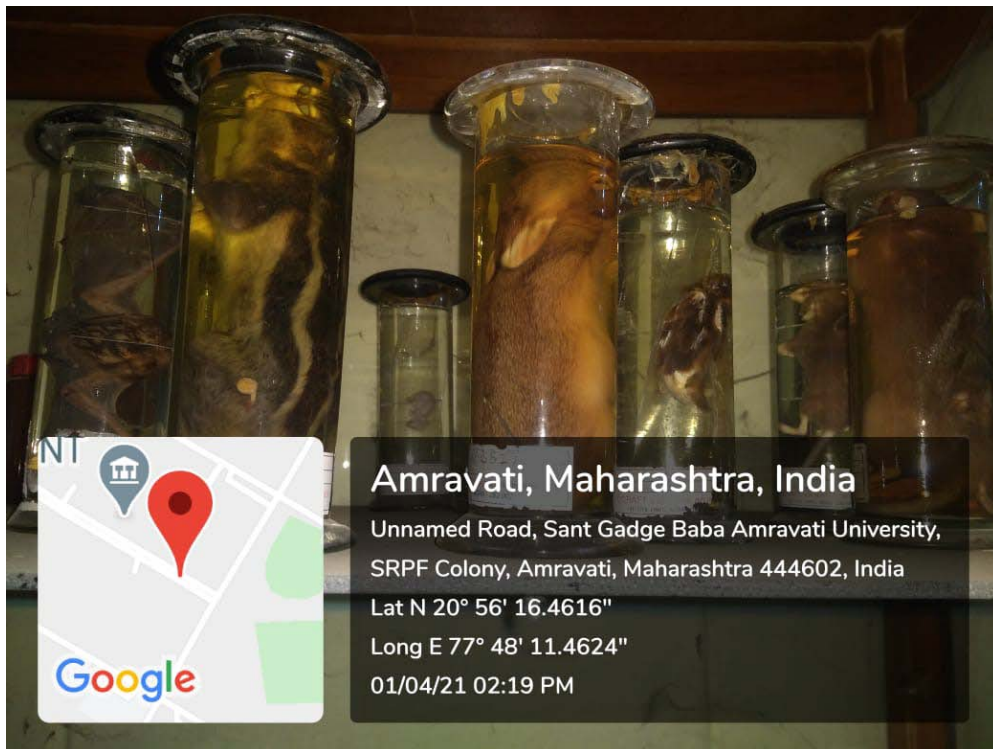
## 6) Amphibians:-



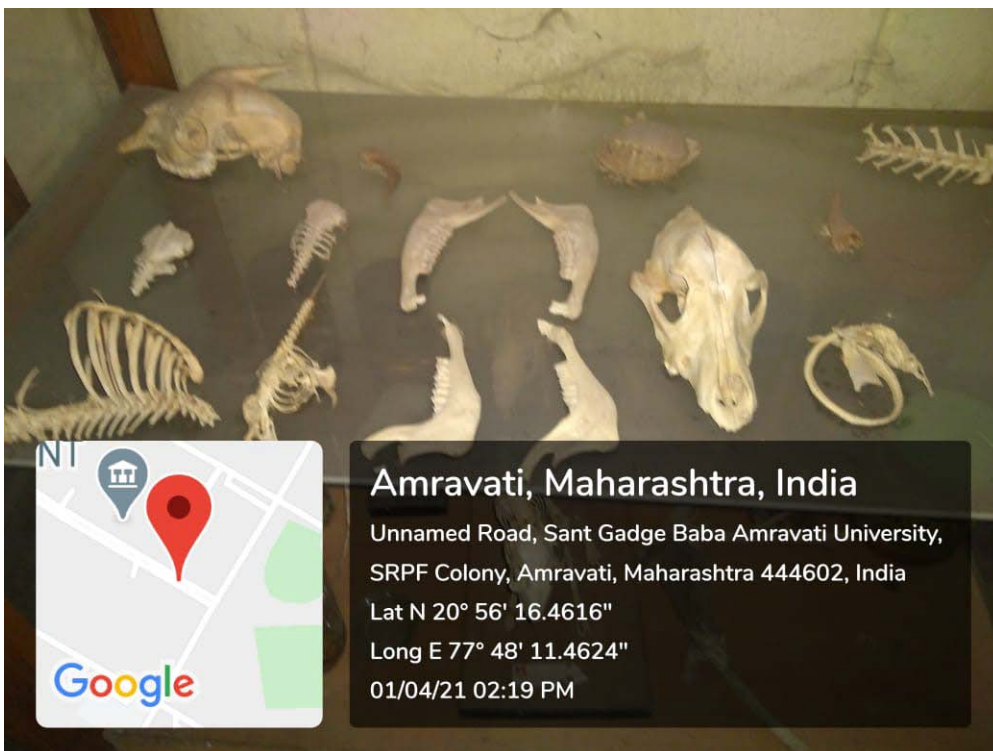
## 7) Reptiles:-



## 8) Mammals:-

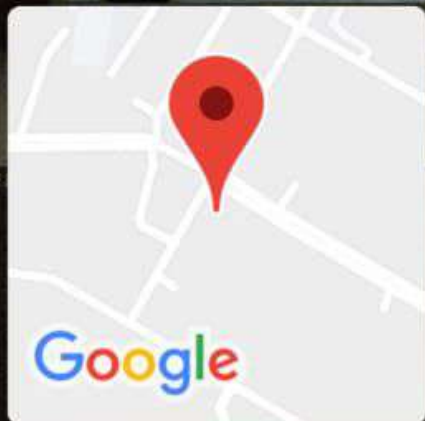


## 9) Osteology:-









## Amravati, Maharashtra, India

Unnamed Road, Sant Gadge Baba Amravati University,  
SRPF Colony, Amravati, Maharashtra 444602, India

Lat N 20° 56' 20.4468"

Long E 77° 48' 1.9728"

25/03/21 03:15 PM



## Amravati, Maharashtra, India

Unnamed Road, Sant Gadge Baba Amravati University,  
SRPF Colony, Amravati, Maharashtra 444602, India

Lat N 20° 56' 20.508"

Long E 77° 48' 2.0484"

25/03/21 03:15 PM



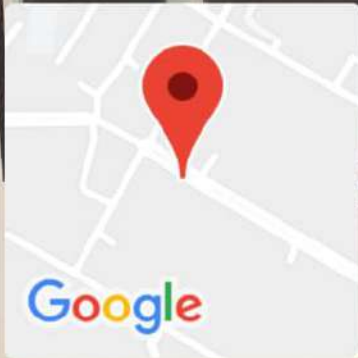
## Amravati, Maharashtra, India


Unnamed Road, Sant Gadge Baba Amravati University, SRPF Colony,  
Amravati, Maharashtra 444602, India

Lat N 20° 56' 20.4396"

Long E 77° 48' 3.618"

25/03/21 03:13 PM





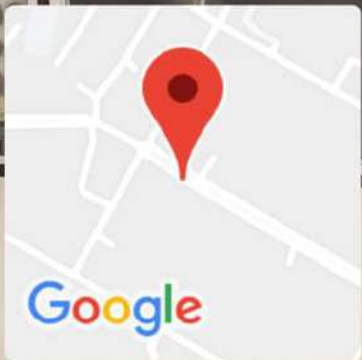
## Amravati, Maharashtra, India

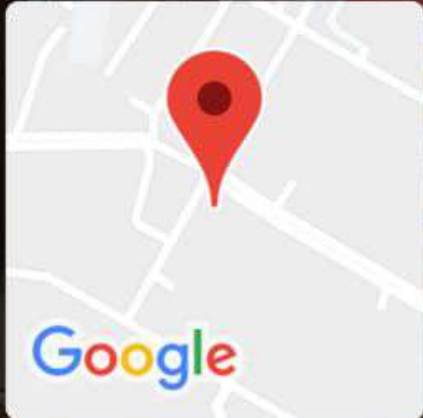
Unnamed Road, Sant Gadge Baba Amravati University, SRPF Colony,  
Amravati, Maharashtra 444602, India

Lat N 20° 56' 20.436"

Long E 77° 48' 3.6216"

25/03/21 03:12 PM





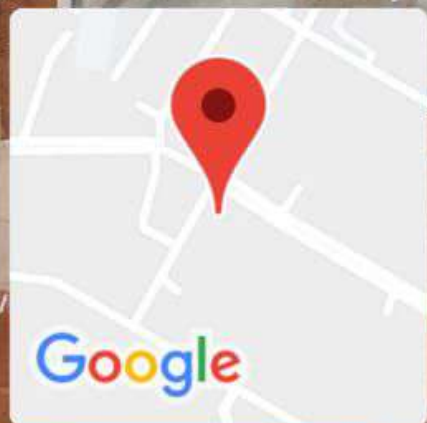
**Amravati, Maharashtra, India**

Unnamed Road, Sant Gadge Baba Amravati University,  
SRPF Colony, Amravati, Maharashtra 444602, India

Lat N 20° 56' 20.5692"

Long E 77° 48' 1.98"

25/03/21 03:15 PM



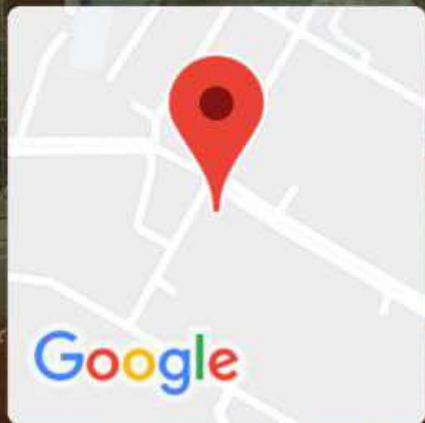
## Amravati, Maharashtra, India

Unnamed Road, Sant Gadge Baba Amravati University,  
SRPF Colony, Amravati, Maharashtra 444602, India

Lat N 20° 56' 20.4648"

Long E 77° 48' 1.9188"

25/03/21 03:15 PM



## Amravati, Maharashtra, India

Unnamed Road, Sant Gadge Baba Amravati University,  
SRPF Colony, Amravati, Maharashtra 444602, India

Lat N 20° 56' 20.5692"

Long E 77° 48' 1.98"

25/03/21 03:15 PM






## Amravati, Maharashtra, India

Unnamed Road, Sant Gadge Baba Amravati University, SRPF Colony,  
Amravati, Maharashtra 444602, India

Lat N 20° 56' 20.4576"

Long E 77° 48' 3.6"

25/03/21 03:12 PM



## Amravati, Maharashtra, India

Unnamed Road, Sant Gadge Baba Amravati University, SRPF Colony,

Amravati, Maharashtra 444602, India

Lat N 20° 56' 20.5332"

Long E 77° 48' 1.9872"

25/03/21 03:14 PM

